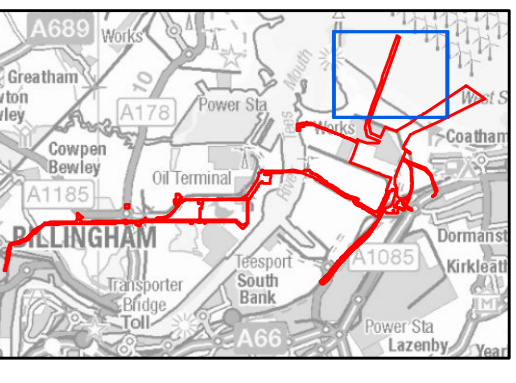


**AECOM**

PROJECT  
NET ZERO TEESIDE PROJECT  
Net Zero Teesside

APPLICANTS  
NZT POWER LTD. AND NZNS STORAGE LTD.

- KEY
- Order Limits (Site Boundary)
  - Deemed Marine Licence Area
  - CO<sub>2</sub> Export Pipeline
  - Existing Outfall (Indicative Location)
  - Replacement Outfall (Indicative Location)

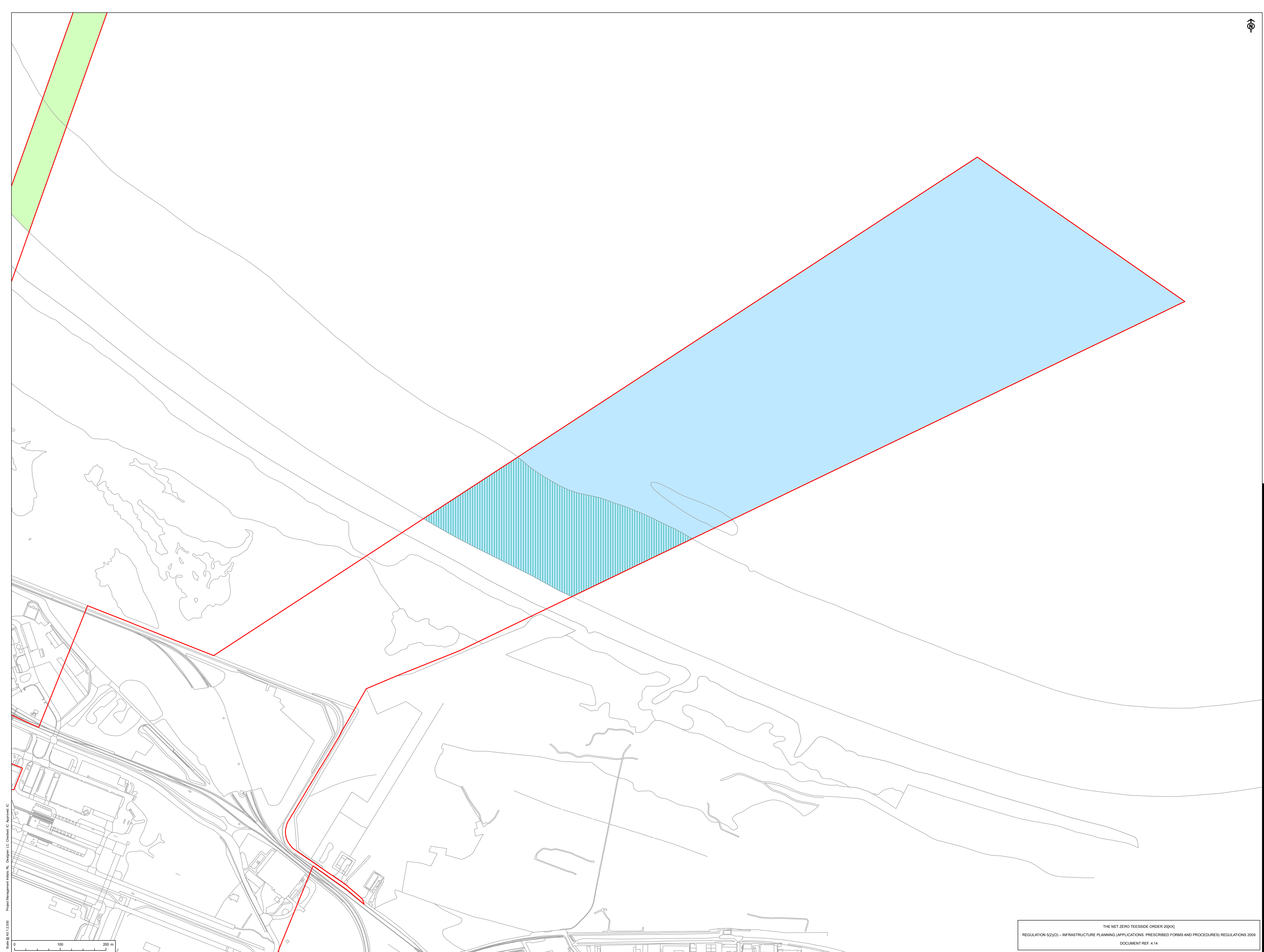


TITLE  
DEEMED MARINE LICENCE COORDINATES PLAN, DOCUMENT REF. 4.14

THE NET ZERO TEESIDE ORDER 20[XX]  
 REGULATION 5(2)(O) – INFRASTRUCTURE PLANNING (APPLICATIONS: PRESCRIBED FORMS AND PROCEDURES) REGULATIONS 2009  
 DOCUMENT REF. 4.14

REFERENCE  
 NZT\_APRIL\_22\_DCO\_4.14\_v3  
 SHEET NUMBER  
 DATE  
 APRIL 2022

Scale @ 1:12,500  
 Project Management: Ian Hill, RL, Designer: LC Chevalier, LC Approved: LC  
 Contains Ordnance Survey Data © Crown copyright and database rights 2022 Ordnance Survey 010000316193.



**AECOM**

PROJECT






NET ZERO TEESIDE PROJECT

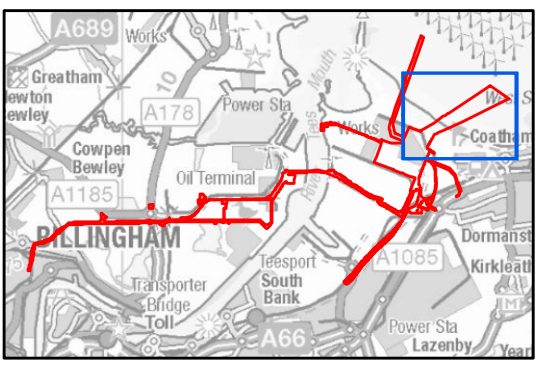
Net Zero Teesside

APPLICANTS

NZT POWER LTD. AND NZNS STORAGE LTD.

KEY

-  Order Limits (Site Boundary)
-  Deemed Marine Licence Area
-  CO<sub>2</sub> Export Pipeline
-  Existing Outfall (Indicative Location)
-  Replacement Outfall (Indicative Location)



TITLE

DEEMED MARINE LICENCE COORDINATES

PLAN, DOCUMENT REF. 4.14

REGULATION 5(2)(O) – INFRASTRUCTURE PLANNING (APPLICATIONS: PRESCRIBED FORMS AND PROCEDURES) REGULATIONS 2009

NZT, APRIL 22, DCO\_4.14\_v3

2 of 3

DATE

APRIL 2022

THE NET ZERO TEESIDE ORDER 20(XX)

REGULATION 5(2)(O) – INFRASTRUCTURE PLANNING (APPLICATIONS: PRESCRIBED FORMS AND PROCEDURES) REGULATIONS 2009

DOCUMENT REF. 4.14

SHEET NUMBER

DATE

APRIL 2022

Scale @ 1:12,500

0 100 200 m

Contains Ordnance Survey Data © Crown copyright and database rights 2022 Ordnance Survey 0100031613.

Project Management: Julia R. Douglas, C. Chubb, C. Bennett, C. Bennett



**AECOM**

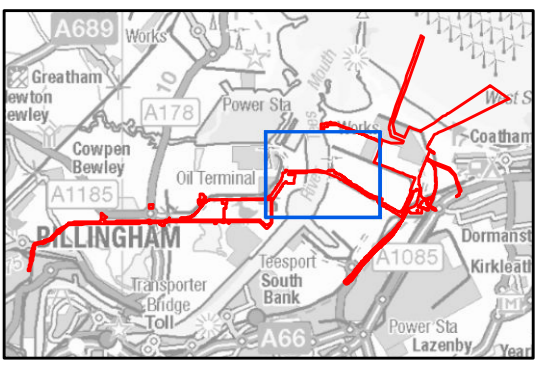
PROJECT  
NET ZERO TEESIDE PROJECT

Net Zero Teesside

APPLICANTS  
NZT POWER LTD. AND NZNS STORAGE LTD.

KEY

- Order Limits (Site Boundary)
- Deemed Marine Licence Area
- CO<sub>2</sub> Gathering Network



THE NET ZERO TEESIDE ORDER 20(XX)

REGULATION 5(2)(O) – INFRASTRUCTURE PLANNING (APPLICATIONS: PRESCRIBED FORMS AND PROCEDURES) REGULATIONS 2009

DOCUMENT REF. 4-14

TITLE  
DEEMED MARINE LICENCE COORDINATES  
PLAN, DOCUMENT REF. 4-14

REFERENCE  
NETZ\_APRIL22\_DCO\_4.14\_v3

SHEET NUMBER  
3 of 3

DATE  
APRIL 2022

Project Management: Ian Hill, RL, Designer: GC Chubbuck & Associates  
 Scale: @ 1:2,200  
 Contains Ordnance Survey Data © Crown copyright and database rights 2022 Ordnance Survey 0100031613.